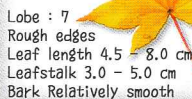


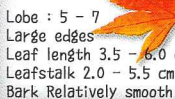
Nakano-Momiji-yama

Peak of fall colors Mid Oct through Early Nov

Back in 1983, the 3 maple trees were assigned as Kuroishi City's natural monuments. Besides them, two fir trees over 200 years old were assigned as natural treasures of Aomori Prefecture. With Kokujyoji temple in Hirakawa City (former Ikarigaseki-village) and Nagaizawa shrine in Kuroishi City, Nakano shrine is known as “Three major Fudo (one of the Five Wisdom Kings in Buddhism)” in the Tsugaru region.



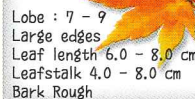
O maple



Iroha maple



Uchiwa maple



Yama maple

Map around Nakano-Momiji-yama

Map around Nakano-Momiji-yama

Legend:

- Kuroishi Yakisoba / Meal
- One-day hot springs / Hotel
- Gas Station
- Restaurant / Café
- Public Lavatory
- Parking
- Bus Stop

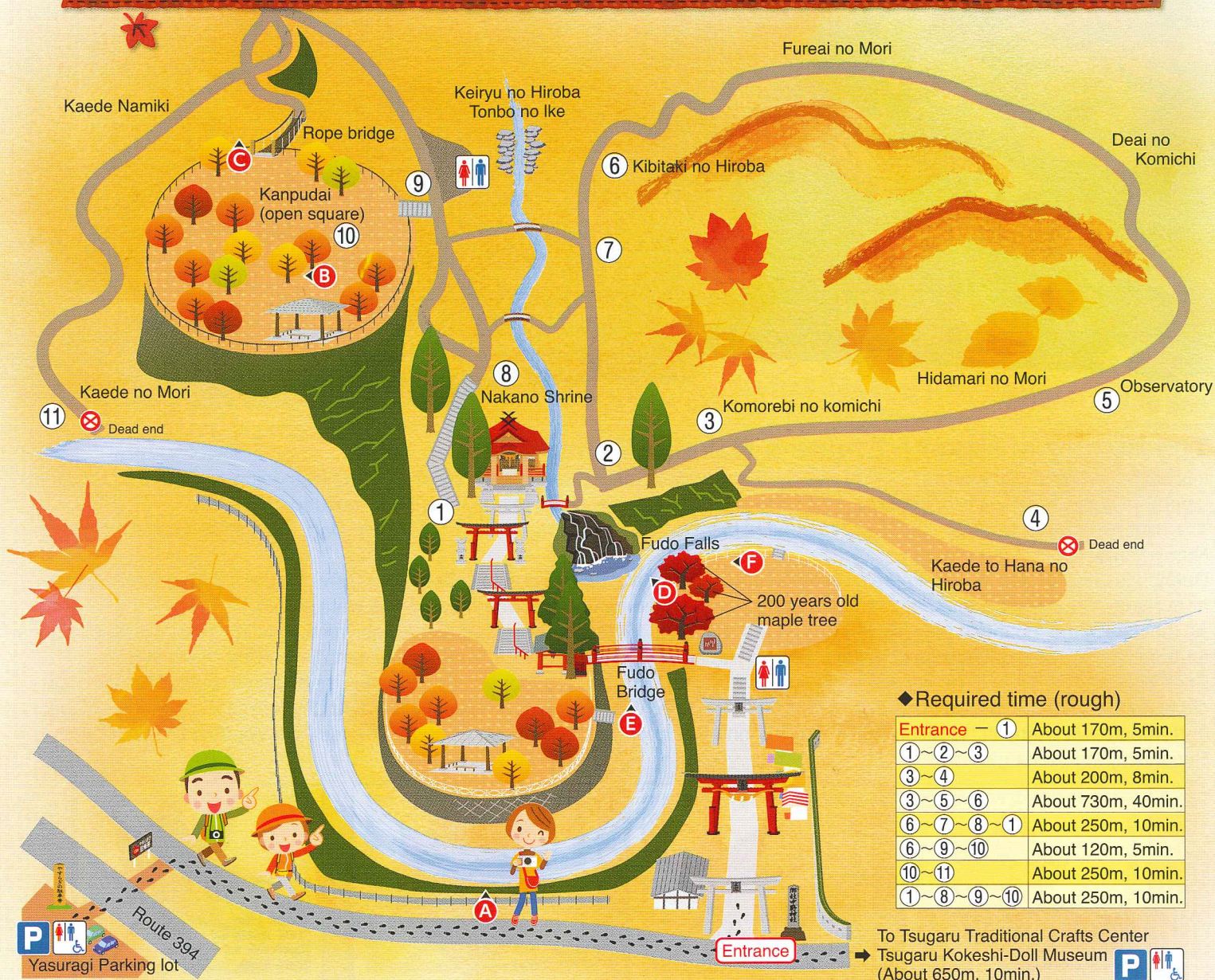
Map Labels:

- To Aomori City
- Namioka I.C.
- Apples History Museum
- Apple Research Institute
- To central Kuroishi
- To Hirosaki City
- To Oiwake Hirosaki I.C.
- Kuroishi I.C.
- Kuroishi Apple Tourism Orchard
- 毛内入口 Monai Iriguchi
- Drive-inn Nishi-Towada
- 上湯 Kami-Nuruyu
- Nuruyu hot spring Village
- Nuruyu Tunnel
- Convenience Store
- 中野神社前 Nakanojinja Mae
- 伝承工芸館 乙けし館前 Denshokogei-kan Kokeshi-kan Mae
- Tsugaru Kokeshi-Doll Museum
- Tsugaru Traditional Crafts Center
- 中野南口 Nakano Minamiguchi
- Itadome hot spring Village
- Ochiai hot spring Village
- Nakano-Momiji-yama Free Temporary Parking
- Yasuragi Parking lot
- Le Gré
- Josen Temple
- Oyamano Megumi
- Okawara Onsen
- Oyamano Omoshie Gakko (Interesting school in the mountains)
- Please use the Tsugaru Traditional Crafts Center for parking.
- Aseishigawa Dam Museum
- Aoni Onsen
- Michi no Eki Nijnoko
- 道の駅 紅の湖
- Nijino Onsen
- Nijino Communication Park
- 虹の湖公園前 Nijinokoken Mae
- Aseishi River Dam
- To Lake Towada

During the autumn leaves, the parking zone of the National Highway No. 394 Yasuragi is crowded, so please use the parking lot of Tsugaru Traditional Crafts Center (free). (10 minutes on foot)

Stroll Map for Nakano-Momiji-yama

東北の小嵐山「中野もみじ山」散策マップ



◆Required time (rough)

Entrance — ①	About 170m, 5min.
①~②~③	About 170m, 5min.
③~④	About 200m, 8min.
③~⑤~⑥	About 730m, 40min.
⑥~⑦~⑧~①	About 250m, 10min.
⑥~⑨~⑩	About 120m, 5min.
⑩~⑪	About 250m, 10min.
①~⑧~⑨~⑩	About 250m, 10min.

To Tsugaru Traditional Crafts Center
→ Tsugaru Kokeshi-Doll Museum (About 650m, 10min.)

There are countless photogenic spots around Nakano-Momiji-yama. Stroll around the area and find your best photo spot. In the fall, you can also try our street vendors offering Kuroishi yakisoba noodles and many other snacks.



A. Start your stroll from this point overlooking the whole mountain! Illuminated trees at night are also fascinating.



B. Another picture perfect spot; "Kanpudai(open square)"



C. When leaves start falling down, it looks as if the whole area was covered by a big colorful rug.



D. The popular photo spot; "Fudo Falls".



E. The popular photo spot "Fudo Bridge".



F. Relax and indulge yourself on a special floor.